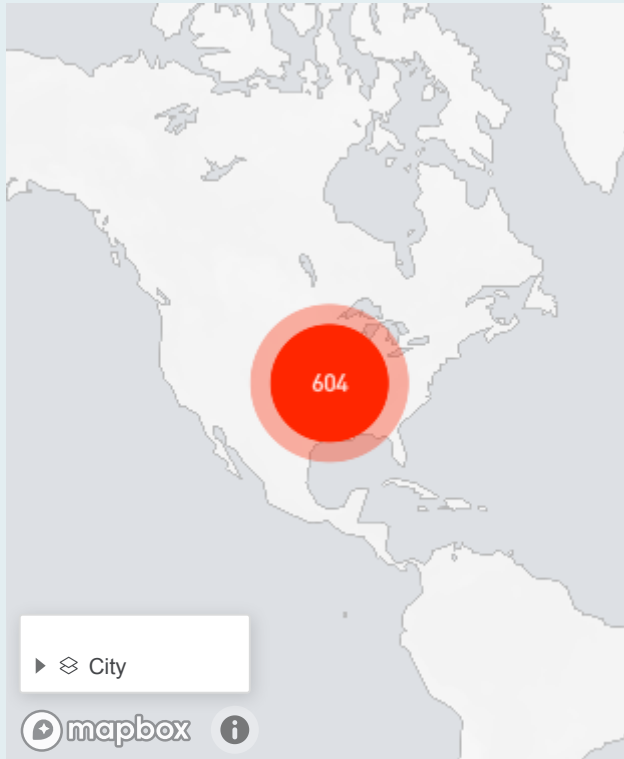


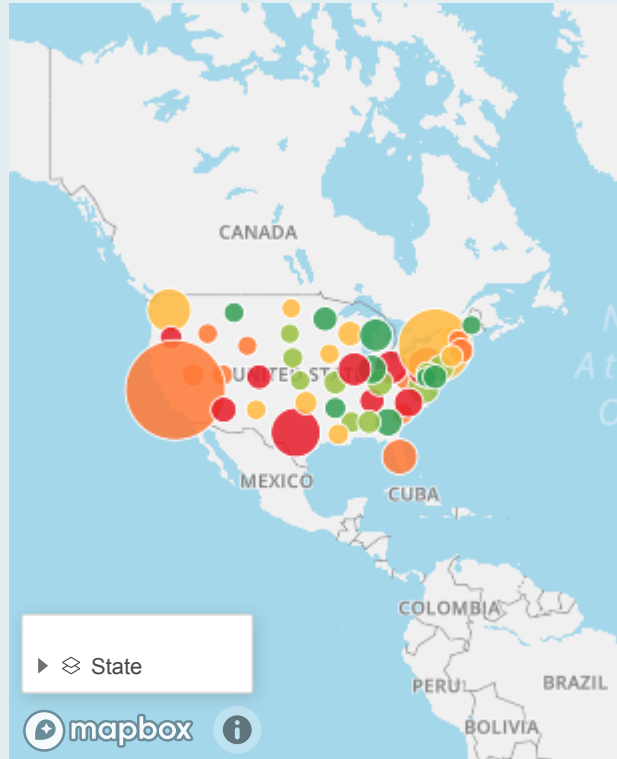
GEOSPATIAL

Use to visualize data geographically.

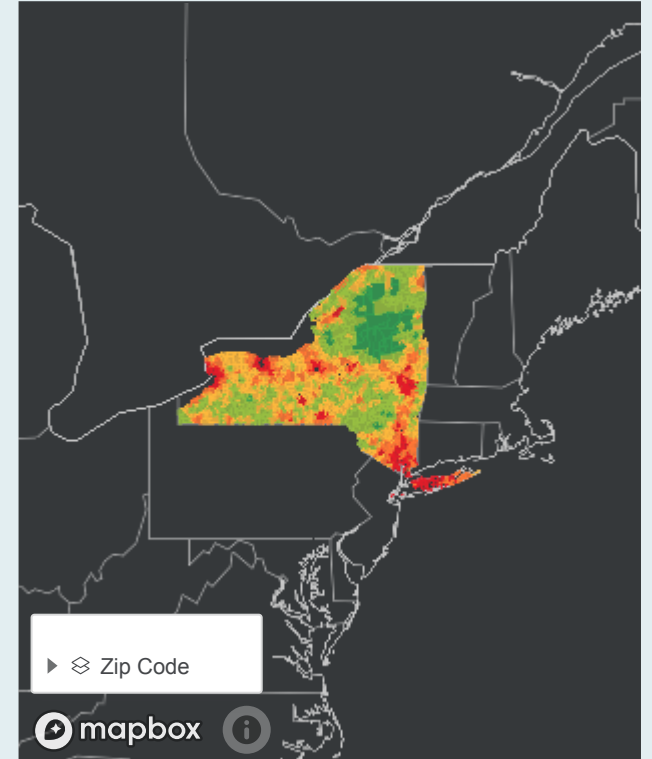
Marker Data Points with Clustering ...



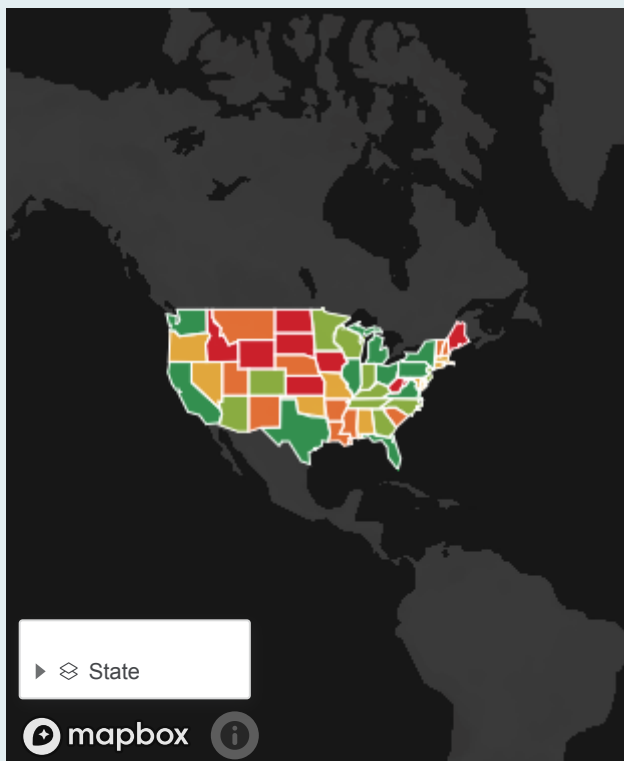
Bubble Data Points (Basic Style)



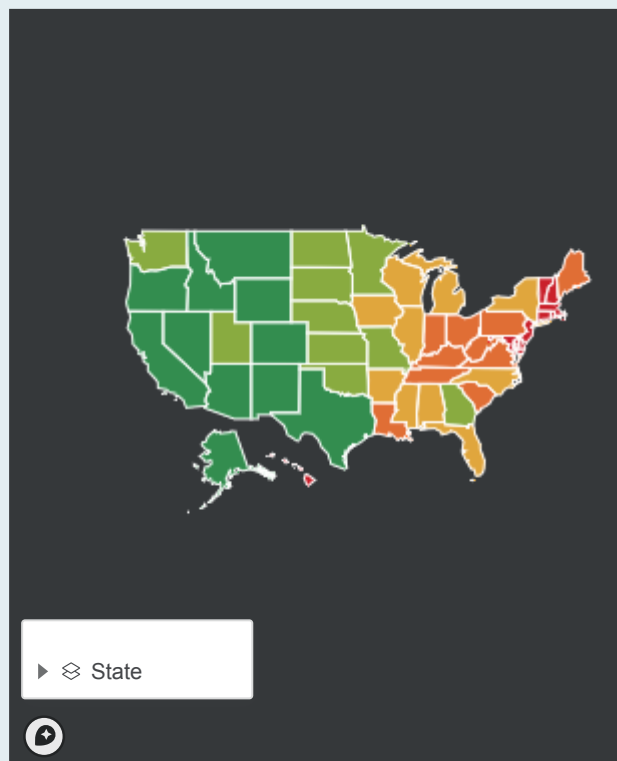
Area Data Points (Border Style)



Zoom Through Layers (Dark Style)



Custom Shapes (Focused Style)



Custom Areas/Points (Satellite Style)

